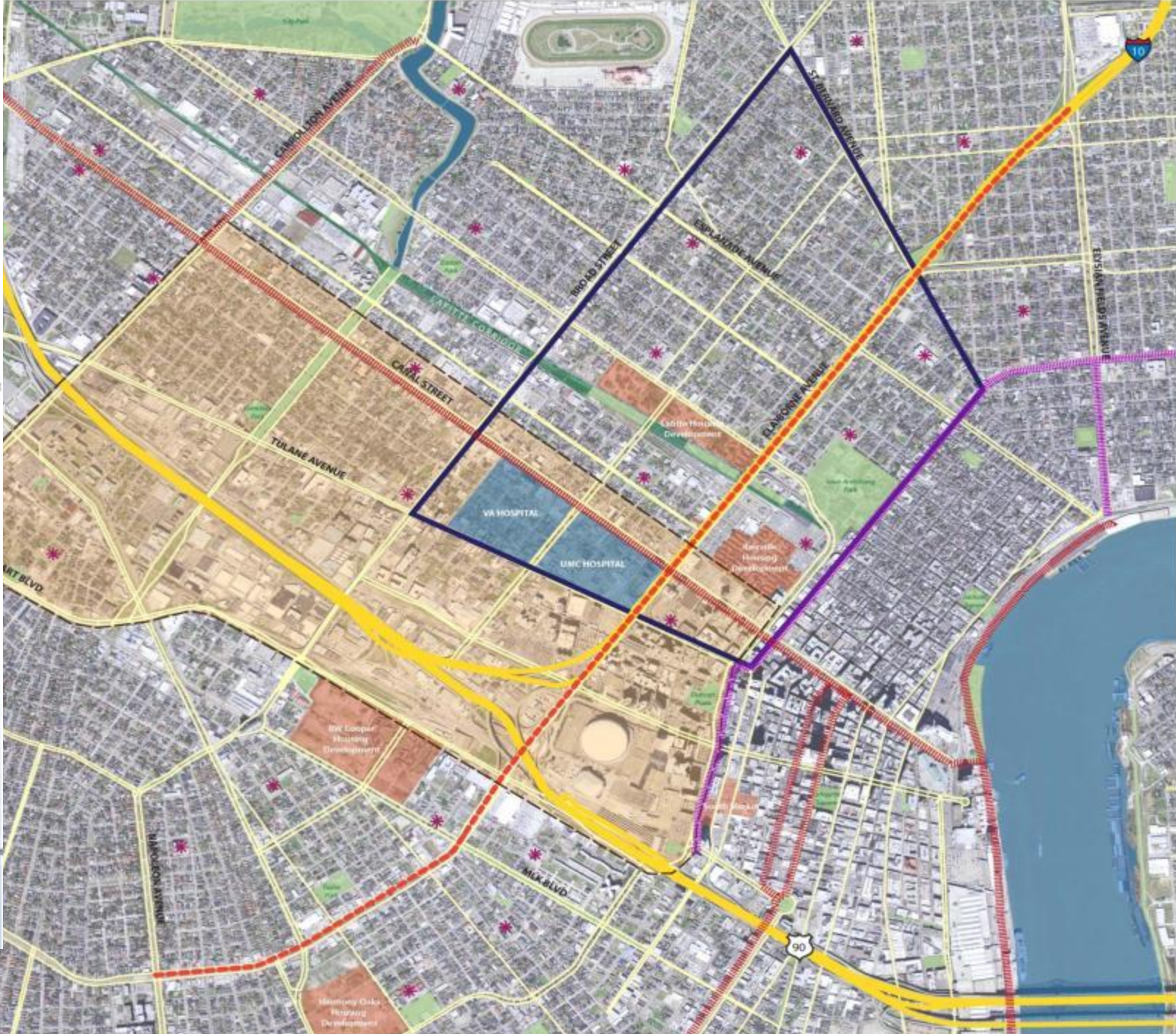





-  Claiborne Avenue Study Area
-  Streetcar Line (Existing)
-  Streetcar Line (Planned)
-  School (Existing or Future)
-  BioDistrict New Orleans
-  CNI Target Neighborhood
-  New Hospital Projects
-  Large-scale Development Projects
-  Parks / Open Space / Playgrounds
-  Lafitte Corridor



## REDEVELOPMENT PROJECTS

0 0.125 0.25 0.5 Miles


 DATA SOURCES: City of New Orleans, New Orleans Regional Planning Commission, Environmental Protection Agency  
 Data ranges from 1980 - 2009

**BROAD STREET**

**TULANE AVENUE**

**ST. BERNARD AVENUE**

**RAMPART STREET**



# HOUSING

- Start one-for-one replacement of Iberville units (821)
- Develop New Off Site Housing
- Scatter Site Designs
- 1501 Texaco
- 2222 Tulane



# PEOPLE

- Iberville Afterschool Zone
- Case management
- Workforce Development-resume and job search workshops
- Iberville Career Development
- Iberville Job training-construction
- Youth Empowerment Program



# NEIGHBORHOOD

- Claiborne Corridor Study
- Lafitte Greenway
- COPS- Community Oriented Policing
- Community Amenities





**Design Charrettes-  
Iberville Residents**



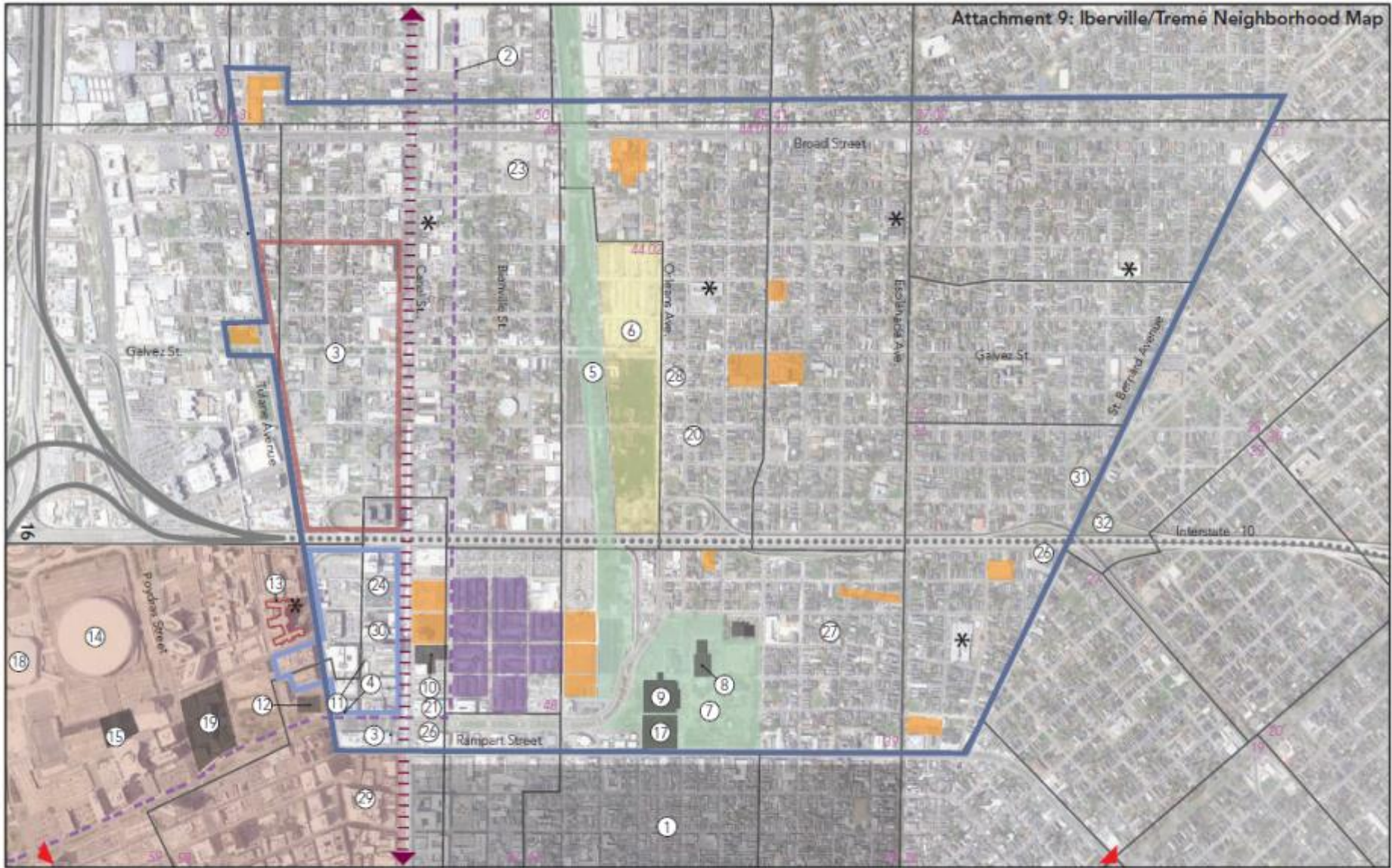
**Door-to-Door  
Canvassing- CNI**



**Application Planning  
Sessions**



**Community Meeting-  
Treme Community Group**



**KEY HIGHLIGHTS**

- Eligible Target Neighborhood
- Iberville Housing Development
- Census Tract
- xx.x Census Tract Number
- \* Existing or Future School
- New Streetcar Line (Planned)
- Canal Streetcar Line (Existing)

- I-10 Removal Study
- French Quarter
- Central Business District
- Replacement Housing

**NEIGHBORHOOD CONTEXT**

- |  |   |   |
|--|---|---|
| <ul style="list-style-type: none"> <li>1. French Quarter</li> <li>2. BioDistrict New Orleans</li> <li>3. UMC / VA Hospital Complex</li> <li>4. Tulane University Master Plan</li> <li>5. Lafitte Greenway</li> <li>6. Lafitte Housing Redevelopment</li> <li>7. Louis Armstrong Park</li> <li>8. Mahalia Jackson Theater</li> <li>9. Municipal Auditorium</li> <li>10. BioInnovation Center</li> </ul> | <ul style="list-style-type: none"> <li>11. Tulane Health Clinic</li> <li>12. Library (Main Branch)</li> <li>13. Charity Hospital</li> <li>14. Superdome</li> <li>15. Saints Champion's Square</li> <li>16. Tremé Community Center</li> <li>17. Congo Square</li> <li>18. New Orleans Arena</li> <li>19. City Hall</li> <li>20. St. Ann Square Senior Apartments</li> <li>21. Krauss Building Development</li> <li>22. Woolworth Building Redevelopment</li> <li>23. Broad Street ReFresh Project</li> <li>24. 139 S. Villere - Future Retail Complex</li> <li>25. Joy Theater</li> <li>26. Circle Food Store</li> <li>27. African American Museum</li> <li>28. Carver Theater</li> <li>29. Orpheum Theater</li> <li>30. Jung Hotel Redevelopment</li> </ul> | <ul style="list-style-type: none"> <li>31. Nora Navra Public Library</li> <li>32. Hunter's Field Park/Recreation</li> </ul> |
|--|---|---|




- **The Working Groups are permanent structures for ongoing community participatory engagement with the CNI leadership.**
  - **Housing & Blight**-all housing development, zoning, historical considerations, and all blight-related strategies will be addressed by this group
  - **Cultural Community**- all cultural community issues will be addressed by this group
  - **Education & Recreation**- all youth related in-school and out-of-school issues will be addressed by this group
  - **Economic & Workforce Development**- all retail, workforce training, commercial development and zoning, and other job creation or economic generating issues will be addressed by this group
  - **Public Health & Safety**- all public health and safety issues, from clinics to mentoring programs will be addressed by this group




1. Lafitte Housing Redevelopment
2. Academic Medical Center (VA & LSU)
3. Galvez Streetscape
4. Louisiana Cancer Research Center
5. N.O. BioInnovation Research Center
6. Claiborne Corridor
7. Armstrong Park Redevelopment
8. Lafitte Greenway
9. Iberville Housing Redevelopment
10. Phyllis Wheatley School






- 1. Lafitte Housing Redevelopment
- 2. Academic Medical Center (VA & LSU)
- 3. Galvez Streetscape
- 4. Louisiana Cancer Research Center
- 5. N.O. BioInnovation Research Center
- 6. Claiborne Corridor
- 7. Armstrong Park Redevelopment
- 8. Lafitte Greenway
- 9. Iberville Housing Redevelopment
- 10. Phyllis Wheatley School



- 1. Lafitte Housing Redevelopment
- 2. Academic Medical Center (VA & LSU)
- 3. Galvez Streetscape
- 4. Louisiana Cancer Research Center
- 5. N.O. BioInnovation Research Center
- 6. Claiborne Corridor
- 7. Armstrong Park Redevelopment
- 8. Lafitte Greenway
- 9. Iberville Housing Redevelopment
- 10. Phyllis Wheatley School




1. Lafitte Housing Redevelopment
2. Academic Medical Center (VA & LSU)
3. Galvez Streetscape
4. Louisiana Cancer Research Center
5. N.O. BioInnovation Research Center
6. Claiborne Corridor
7. Armstrong Park Redevelopment
8. Lafitte Greenway
9. Iberville Housing Redevelopment
10. Phyllis Wheatley School



- 1. Lafitte Housing Redevelopment
- 2. Academic Medical Center (VA & LSU)
- 3. Galvez Streetscape
- 4. Louisiana Cancer Research Center
- 5. N.O. BioInnovation Research Center
- 6. Claiborne Corridor
- 7. Armstrong Park Redevelopment
- 8. Lafitte Greenway
- 9. Iberville Housing Redevelopment
- 10. Phyllis Wheatley School



- 1. Lafitte Housing Redevelopment
- 2. Academic Medical Center (VA & LSU)
- 3. Galvez Streetscape
- 4. Louisiana Cancer Research Center
- 5. N.O. BioInnovation Research Center
- 6. Claiborne Corridor
- 7. Armstrong Park Redevelopment
- 8. Lafitte Greenway
- 9. Iberville Housing Redevelopment
- 10. Phyllis Wheatley School








- 1. Lafitte Housing Redevelopment
- 2. Academic Medical Center (VA & LSU)
- 3. Galvez Streetscape
- 4. Louisiana Cancer Research Center
- 5. N.O. BioInnovation Research Center
- 6. Claiborne Corridor
- 7. Armstrong Park Redevelopment
- 8. Lafitte Greenway
- 9. Iberville Housing Redevelopment
- 10. Phyllis Wheatley School





- 1. Lafitte Housing Redevelopment
- 2. Academic Medical Center (VA & LSU)
- 3. Galvez Streetscape
- 4. Louisiana Cancer Research Center
- 5. N.O. BioInnovation Research Center
- 6. Claiborne Corridor
- 7. Armstrong Park Redevelopment
- 8. Lafitte Greenway
- 9. Iberville Housing Redevelopment
- 10. Phyllis Wheatley School








- 1. Lafitte Housing Redevelopment
- 2. Academic Medical Center (VA & LSU)
- 3. Galvez Streetscape
- 4. Louisiana Cancer Research Center
- 5. N.O. BioInnovation Research Center
- 6. Claiborne Corridor
- 7. Armstrong Park Redevelopment
- 8. Lafitte Greenway
- 9. Iberville Housing Redevelopment
- 10. Phyllis Wheatley School

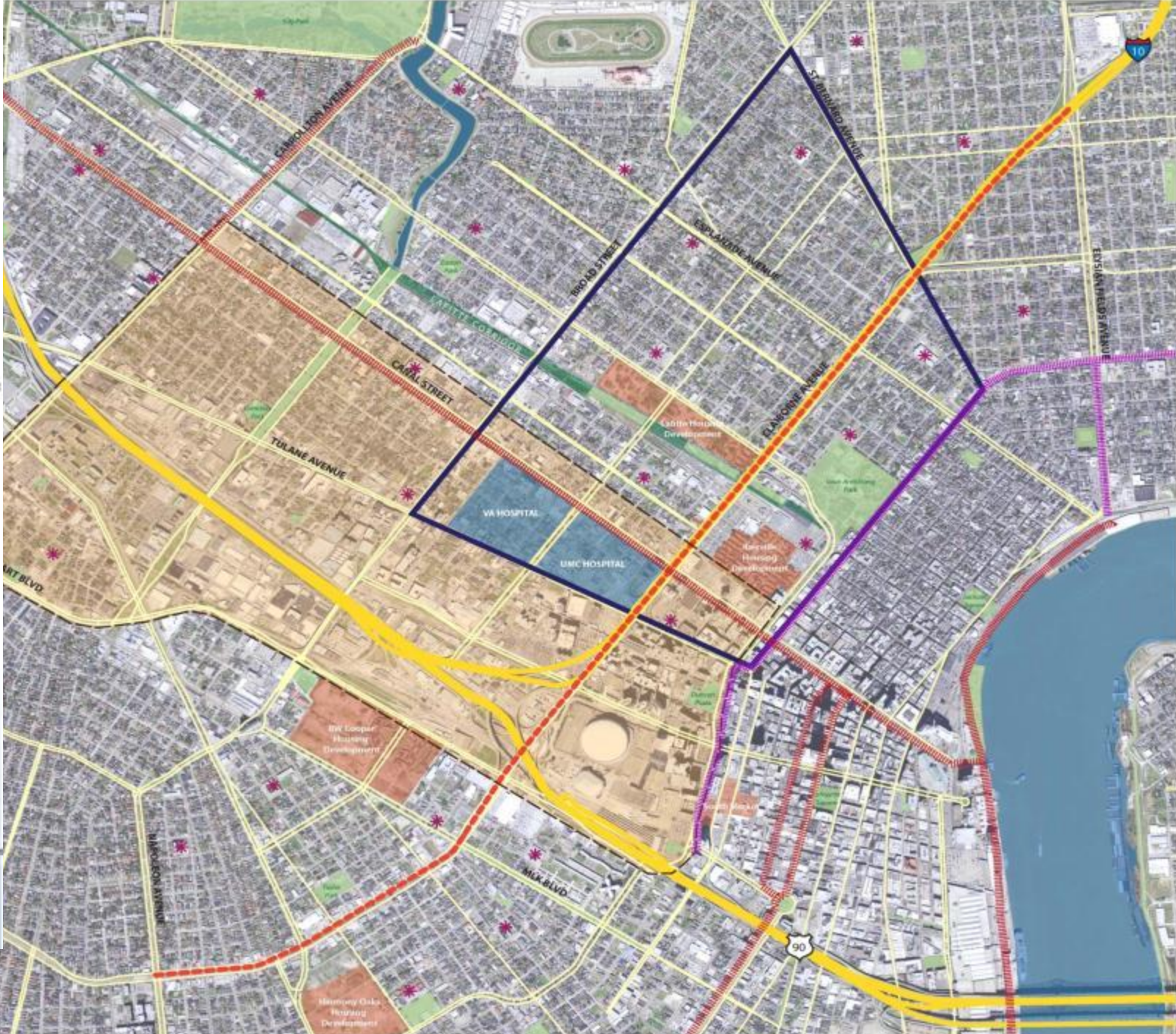







- 1. Lafitte Housing Redevelopment
- 2. Academic Medical Center (VA & LSU)
- 3. Galvez Streetscape
- 4. Louisiana Cancer Research Center
- 5. N.O. BioInnovation Research Center
- 6. Claiborne Corridor
- 7. Armstrong Park Redevelopment
- 8. Lafitte Greenway
- 9. Iberville Housing Redevelopment
- 10. Phyllis Wheatley School

-  Claiborne Avenue Study Area
-  Streetcar Line (Existing)
-  Streetcar Line (Planned)
-  School (Existing or Future)
-  BioDistrict New Orleans
-  CNI Target Neighborhood
-  New Hospital Projects
-  Large-scale Development Projects
-  Parks / Open Space / Playgrounds
-  Lafitte Corridor



## REDEVELOPMENT PROJECTS

0 0.125 0.25 0.5 Miles


 DATA SOURCES: City of New Orleans, New Orleans Regional Planning Commission, Environmental Protection Agency  
 Date ranges from 1980 - 2009



# Federal Partners

## HUD

- CNI
- Claiborne
- Lafitte

## DOT

- Claiborne
- Loyola Streetcar

## DOJ

- Community-Oriented Policing

## FEMA

- Schools – OPSB/RSD

## NEA

- Cultural Economy



Every project and program is conceived as contributing to others around it

\$3+ billion of economic, health, education & housing development

